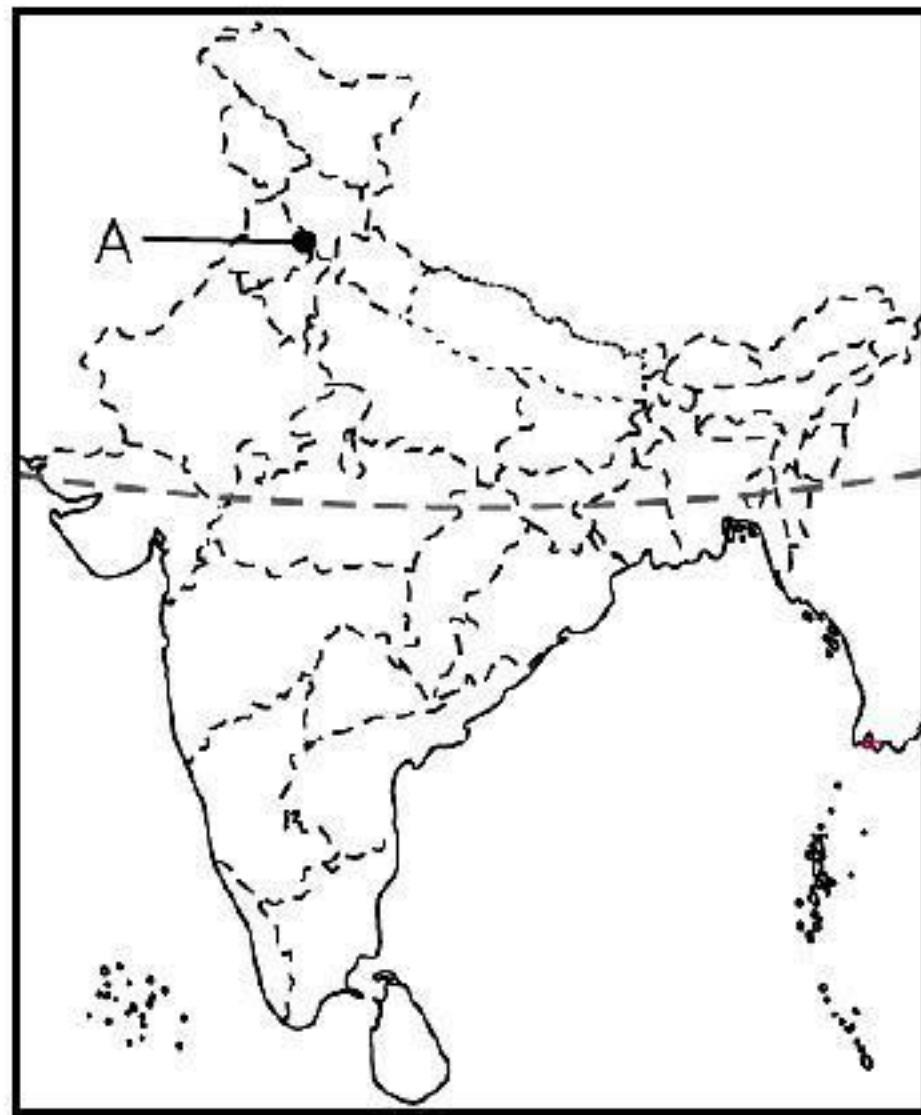


Water Resources

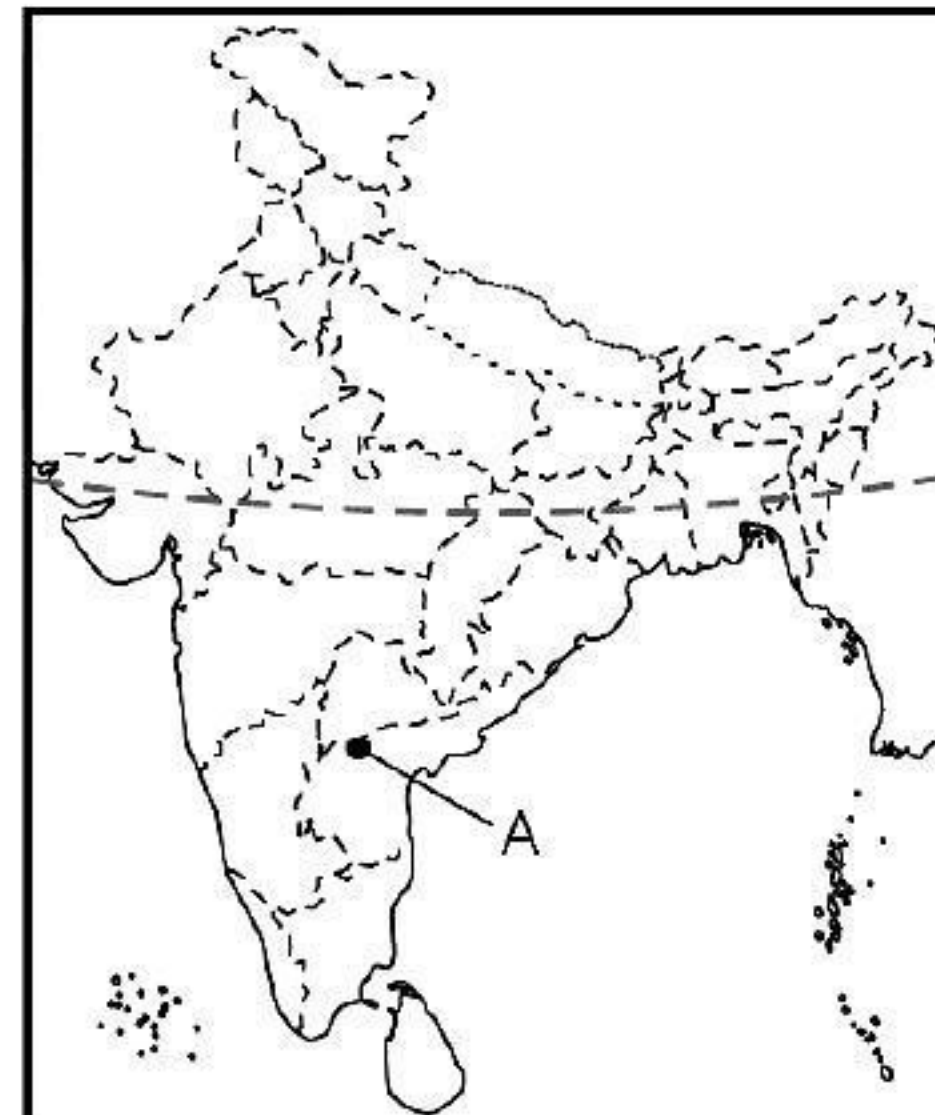
Note The theoretical aspect of chapter 'Water Resources' to be assessed in the Periodic Test only and will not be evaluated in Board Examination. However, the map items of this chapter as listed below will be evaluated in Board Examination.

01. Identify the dam that is marked as A in the map.



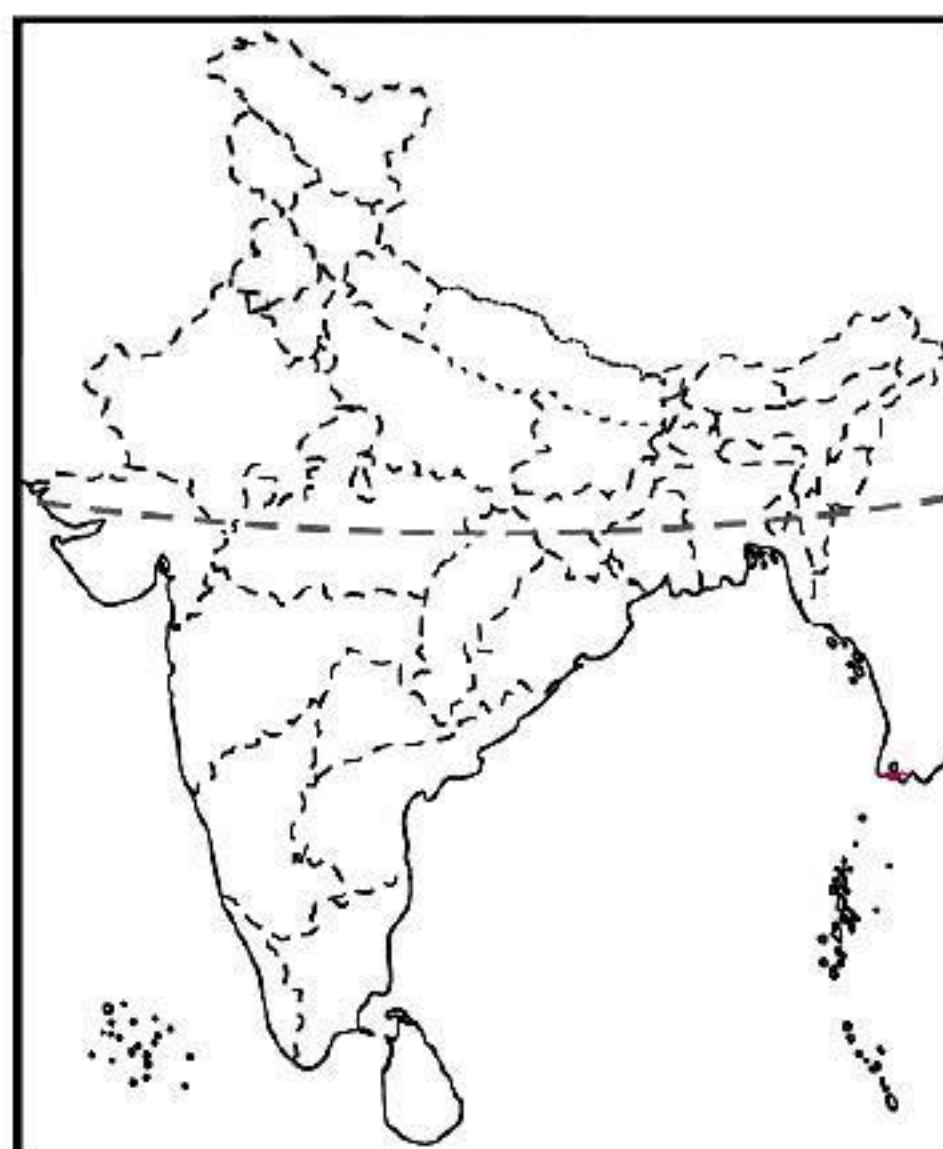
- (a) Hirakud
- (b) Tungabhadra
- (c) Bhakra Nangal
- (d) Salal

03. Identify the dam marked as A in the given map of India.



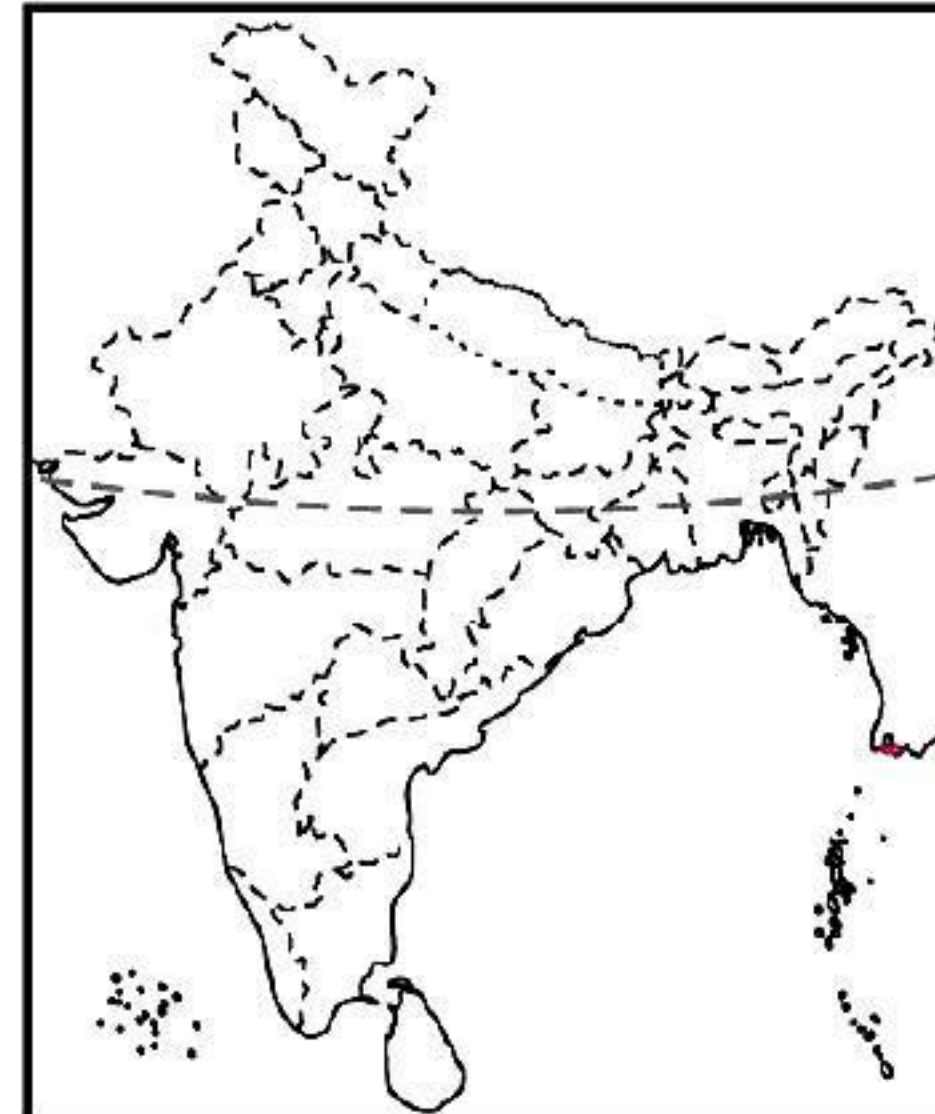
- (a) Sardar Sarovar
- (b) Salal
- (c) Tehri
- (d) Nagarjuna Sagar

02. Identify the state in the map given below where Rana Pratap Sagar dam is situated?



- (a) Rajasthan
- (b) Gujarat
- (c) Madhya Pradesh
- (d) Haryana

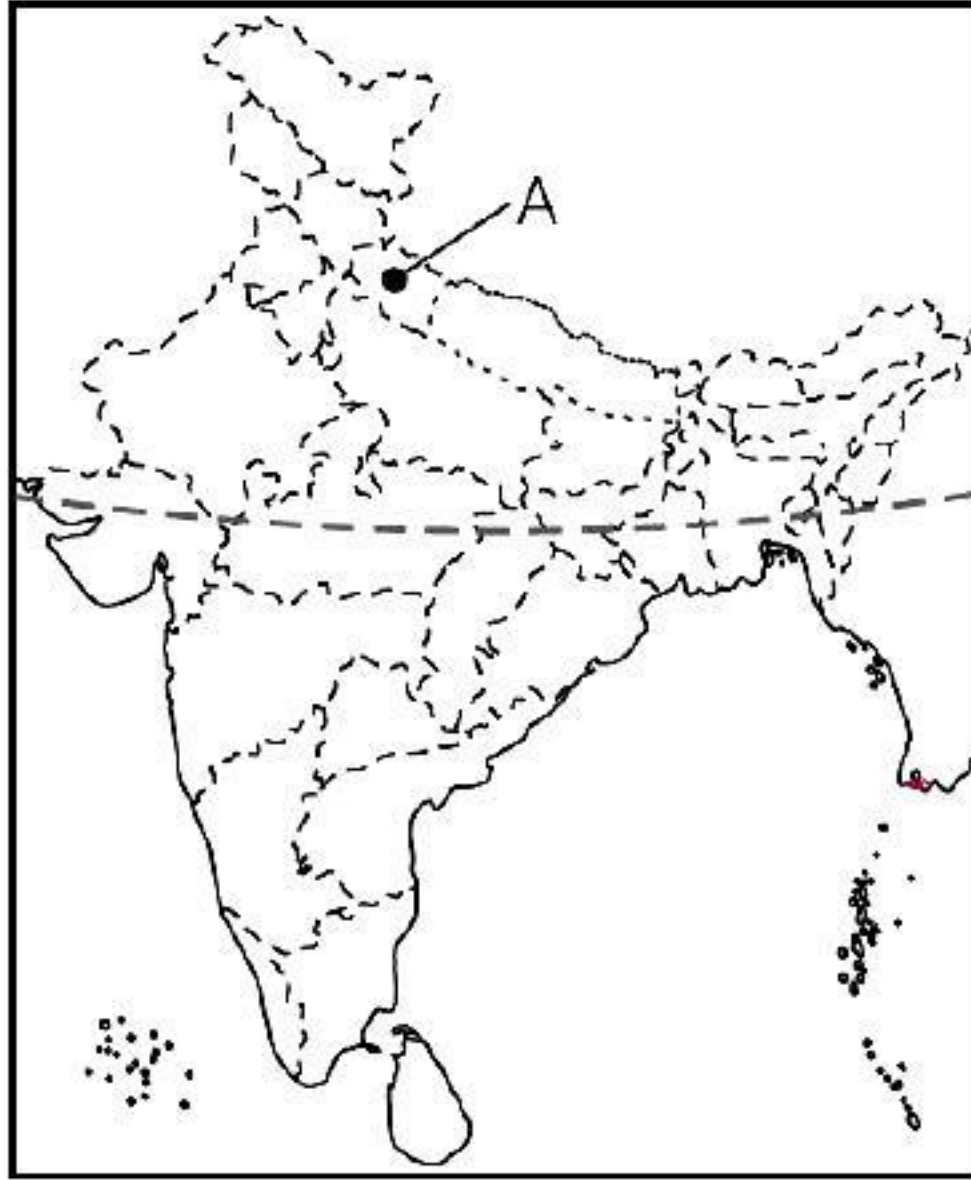
04. Identify the state in the map given below where Hirakud dam is situated.



- (a) Odisha
- (b) Andhra Pradesh
- (c) Karnataka
- (d) Telangana

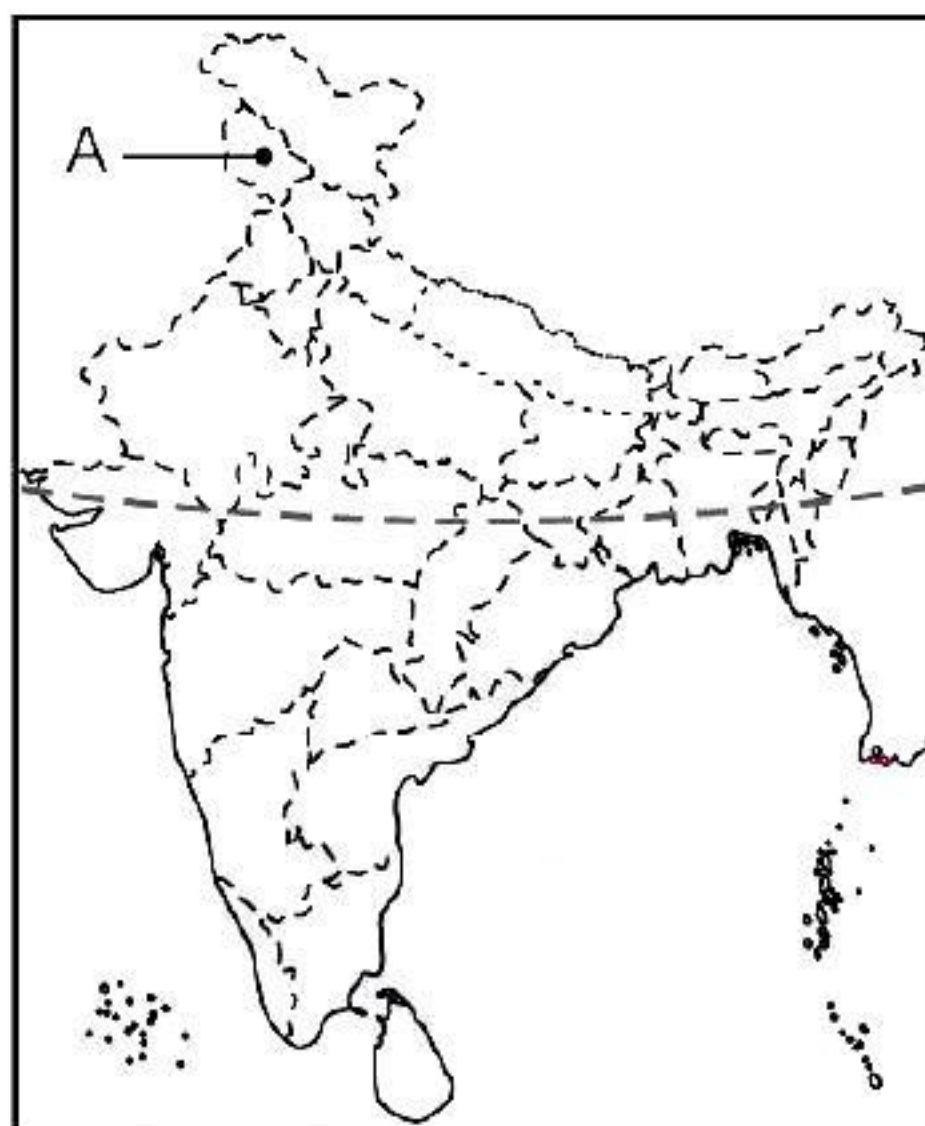


05. Identify the dam marked as A in the map.



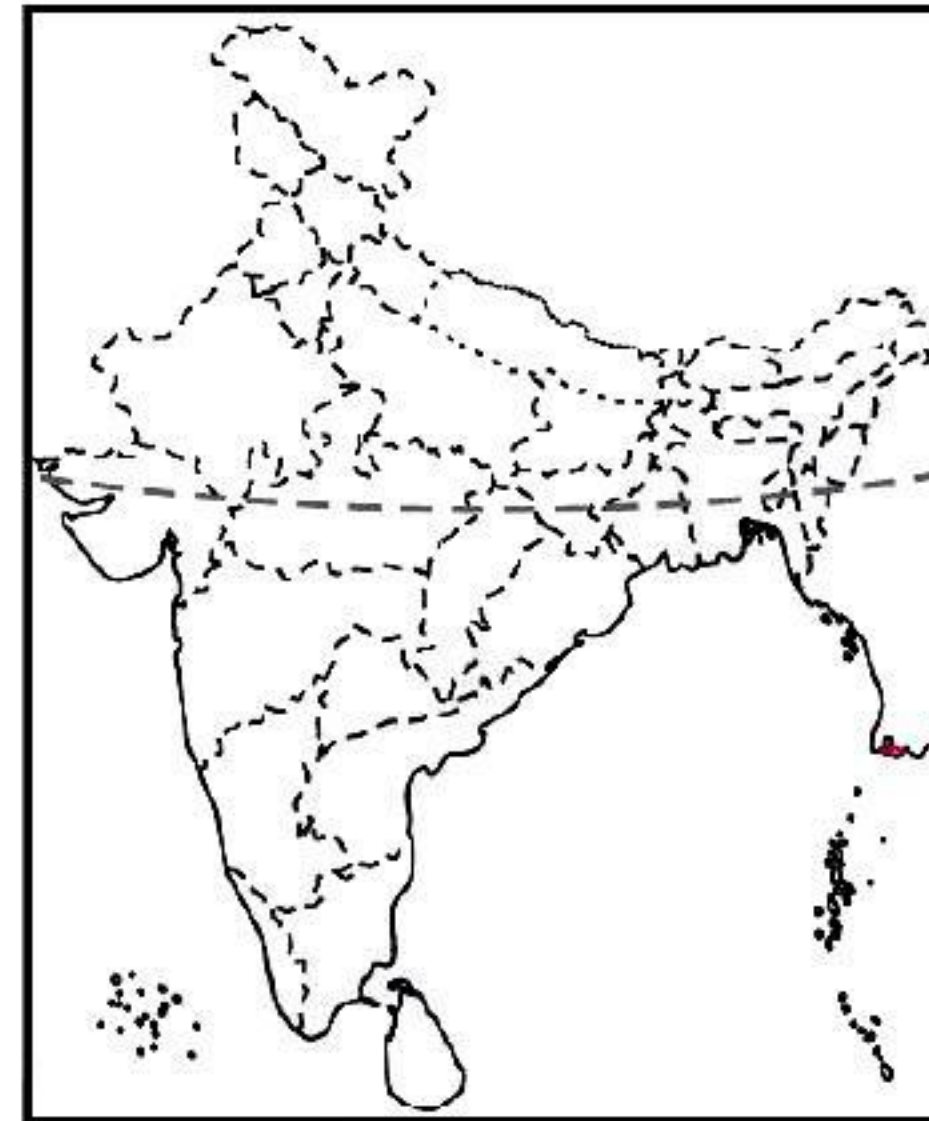
- (a) Sardar Sarovar
- (b) Salal
- (c) Tehri
- (d) Tungabhadra

06. Identify the dam marked as A on the map of India.



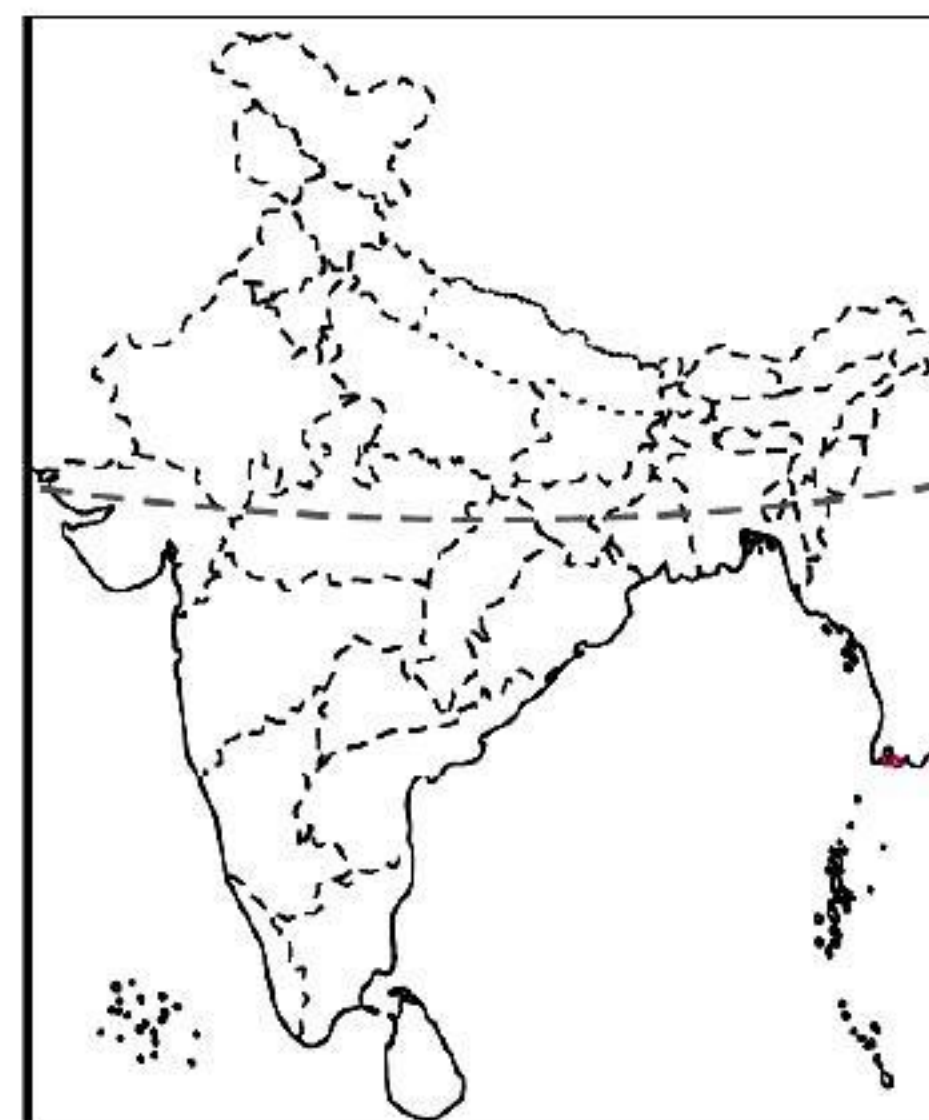
- (a) Hirakud Dam
- (b) Salal Dam
- (c) Tehri Dam
- (d) Sardar Sarovar

7. On the given outline map of India identify the state where Sardar Sarovar dam is situated.



- (a) Madhya Pradesh
- (b) Karnataka
- (c) Gujarat
- (d) None of these

8. Identify the state on on the given map of India where Tungabhadra dam is situated.



- (a) Karanataka
- (b) Madhya Pradesh
- (c) Rajasthan
- (d) None of these

ANSWERS

1. (c) 2. (a) 3. (d) 4. (a) 5. (c) 6. (b) 7. (c) 8. (a)